


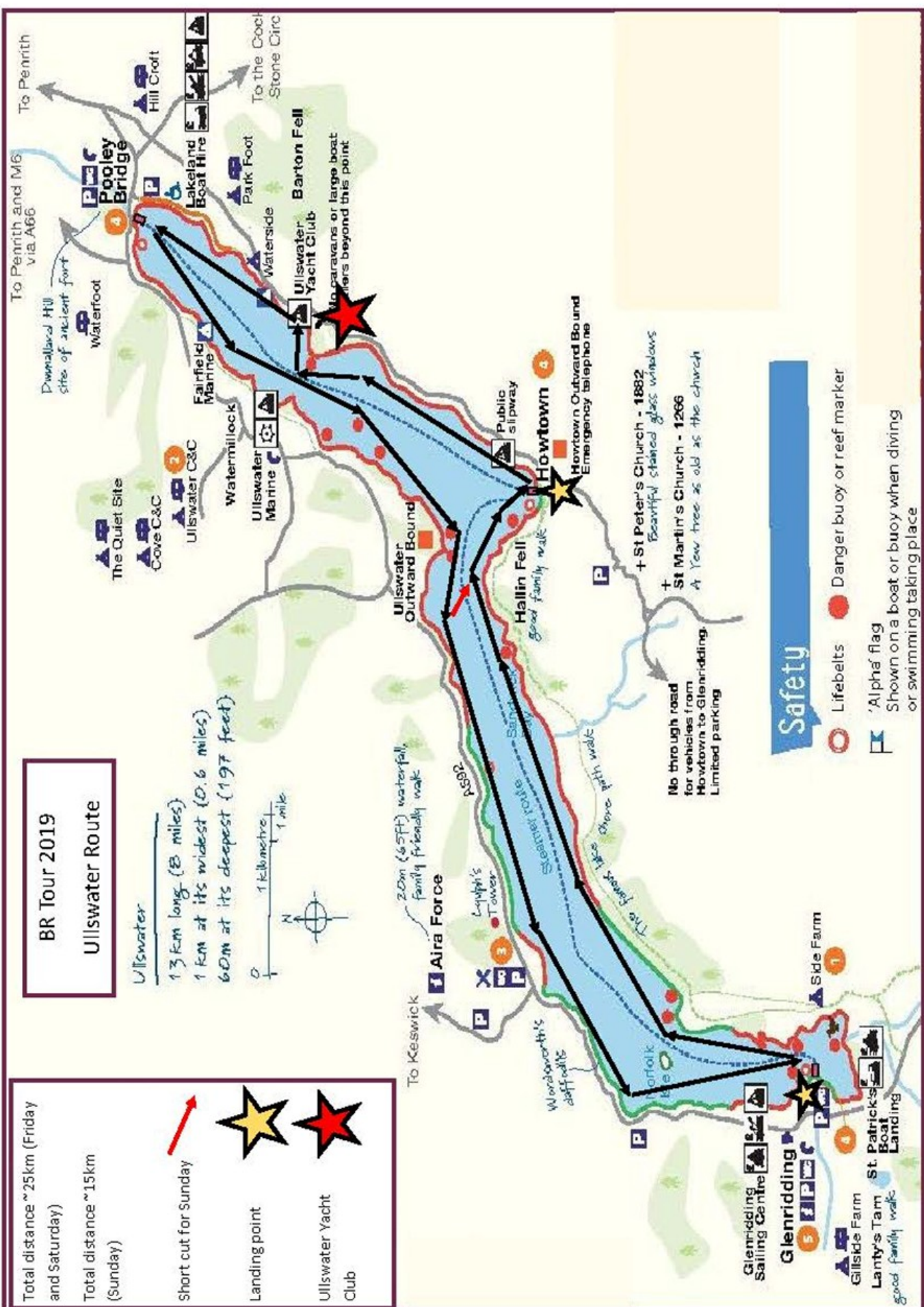
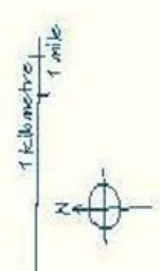
Total distance ~25km (Friday and Saturday)

Total distance ~15km (Sunday)



BR Tour 2019
Ullswater Route

Ullswater
 13 Km long (8 miles)
 1 Km at its widest (0.6 miles)
 60m at its deepest (197 feet)



Safety

- Lifebelts
- Danger buoy or reef marker
- 'Alpha' flag
- Shown on a boat or buoy when diving or swimming taking place

+ St Peter's Church - 1882
Beautiful stained glass windows

+ St Martin's Church - 1266
A Yew tree as old as the church

No through road for vehicles from Howtown to Glenridding. Limited parking.

Aira Force
 20m (65ft) waterfall, family friendly walk

Lyngh's Tower

Seamer Cote

The Forest Lake Church path walk

Glenridding Sailing Centre

Glenridding

Side Farm

Gillside Farm

Lanty's Tam Boat Landing

St. Patrick's Boat Landing

good family walk

To Penrith and M6 via A66

Downland Hill site of ancient fort

Waterfoot

Hill Croft

To the Coet Stone Circ

Lakeland Boat Hire

Park Foot

Waterside

Barton Fell

Ullswater Yacht Club

Pararans or large boat trailers beyond this point

Ullswater Marine

Watermillock

Ullswater C&C

Fairfield Marine

The Quiet Site

Cove C&C

Ullswater Outward Bound

Hallin Fell
Good family walk

Howtown

Public slipway

Howtown Outward Bound
Emergency telephone